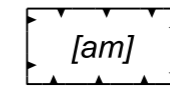


Bouwvlak



bouwvlak

Bouwaanduidingen



antennemast

Maatvoeringaanduidingen



maatvoeringsvlak




maximum bouwhoogte (m)



maximum bouwhoogte (m),  
maximum bebouwingspercentage (%)

Figuren



gevellijn

Verklaring



GBBG mei 2015

Plangebied




Plangebiedgrens

Dubbelbestemmingen



Waarde - Archeologie 1



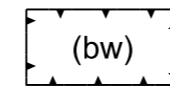
Waterstaat - Waterkering

Gebiedsaanduidingen

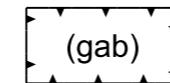


geluidzone - industrie

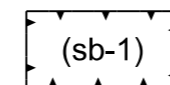
Funcieaanduidingen



bedrijfswoning




garagebox



specifieke vorm van bedrijf - 1


Bestemmingen



Bedrijventerrein



Verkeer



Water



Wonen

bestemmingsplan Halfweg

NL.IMRO.0014.BP553Halfweg-vg01  
status: vastgesteld  
vastgesteld:

schaal 1 : 1.000  
formaat: A 3



stad.