

Plangebiedgrens

Bestemmingen



DV Dienstverlening



G Groen

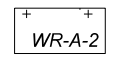


R-DR Recreatie - Dagrecreatie



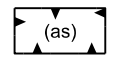
WA Water

Dubbelbestemmingen

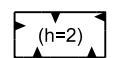


WR-A-2 Waarde - Archeologie 2

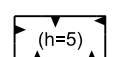
Functieaanduidingen



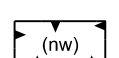
(as) aanlegsteiger



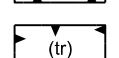
(h=2) horeca van categorie 2



(h=5) horeca van categorie 5




(nw) natuurwaarden



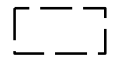
(tr) terras

Bouwvlak



bouwvlak

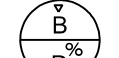
Maatvoeringaanduidingen



maatvoeringsvlak



maximum bouwhoogte (m)

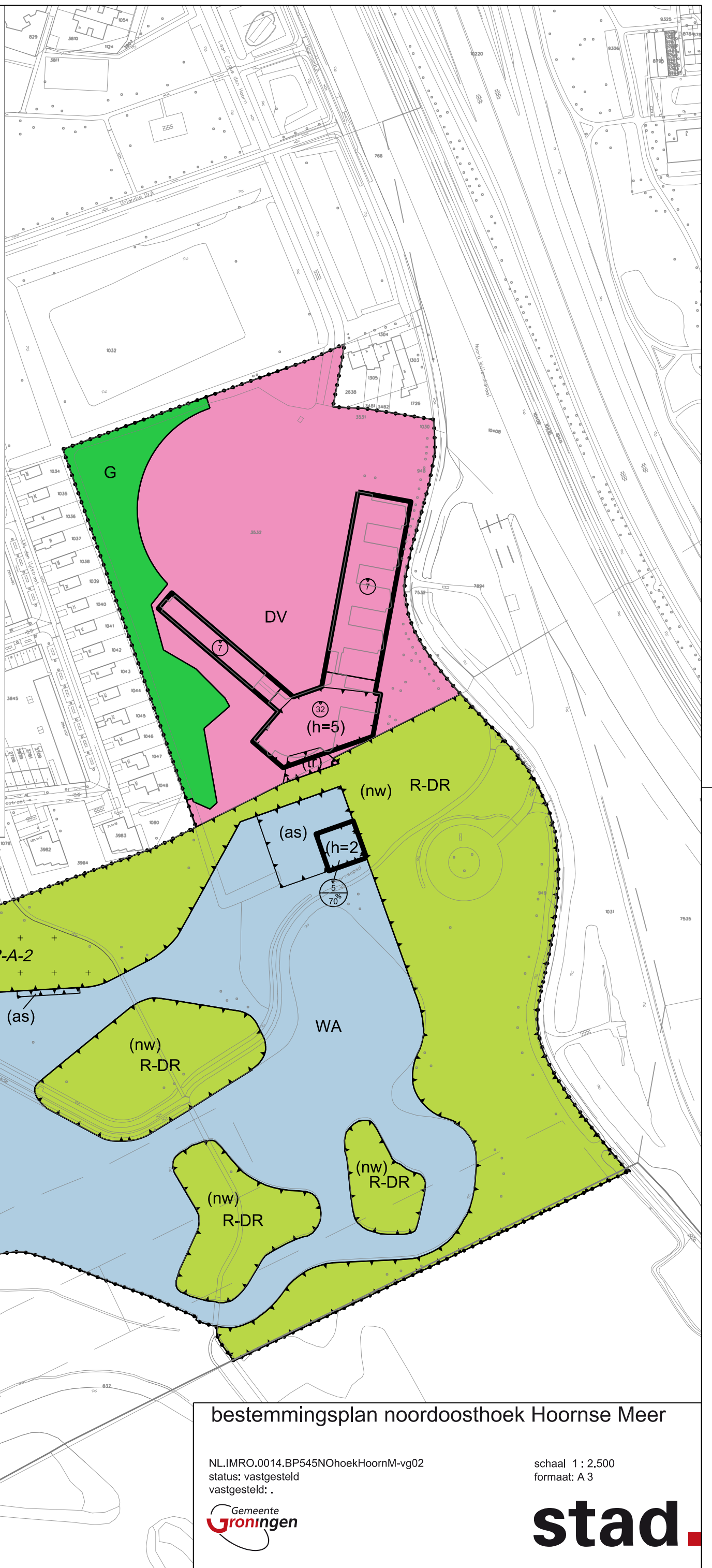


maximum bouwhoogte (m), maximum bebouwingspercentage (%)

Verklaring



GBKN april 2014



### bestemmingsplan noordoosthoek Hoornse Meer

NL.IMRO.0014.BP545NOhoekHoornM-vg02  
status: vastgesteld  
vastgesteld: .

schaal 1 : 2.500  
formaat: A 3

